

**FREE**

**TE WAIPOUNAMU  
SOUTH ISLAND**

**2017/2018**

# Conservation **Campsites**



**Department of  
Conservation**  
*Te Papa Atawhai*

## Responsible camping

**You could get a \$200 instant fine by:**

- Freedom camping overnight where there is a no camping sign.
- Freedom camping overnight where there is a self-contained sign and you are not using an approved NZ Standard self-contained vehicle.
- Depositing waste while freedom camping.

DOC Visitor Centre staff can advise where you can freedom camp safely and responsibly in New Zealand and where local camping restrictions apply. New Zealand's Freedom Camping Act 2011 means visitors who ignore good camping practices and/or camp in the wrong places can receive an instant fine of \$200.

For more information on responsible camping visit [doc.govt.nz/freedomcamping](http://doc.govt.nz/freedomcamping)

Information correct at the time of printing. Current information is available on the DOC website at [doc.govt.nz/campsites](http://doc.govt.nz/campsites). Feedback about this brochure is welcomed, please email [recreation@doc.govt.nz](mailto:recreation@doc.govt.nz).

.....

Cover: Acheron Accommodation House, Marlborough (p 23). Photo: One Shot/PNZ/John Doogan

*Published by:*

Department of Conservation  
Marketing Team, Customer Engagement Unit  
PO Box 10420, Wellington 6143  
New Zealand

September 2017

*Editing and design:*

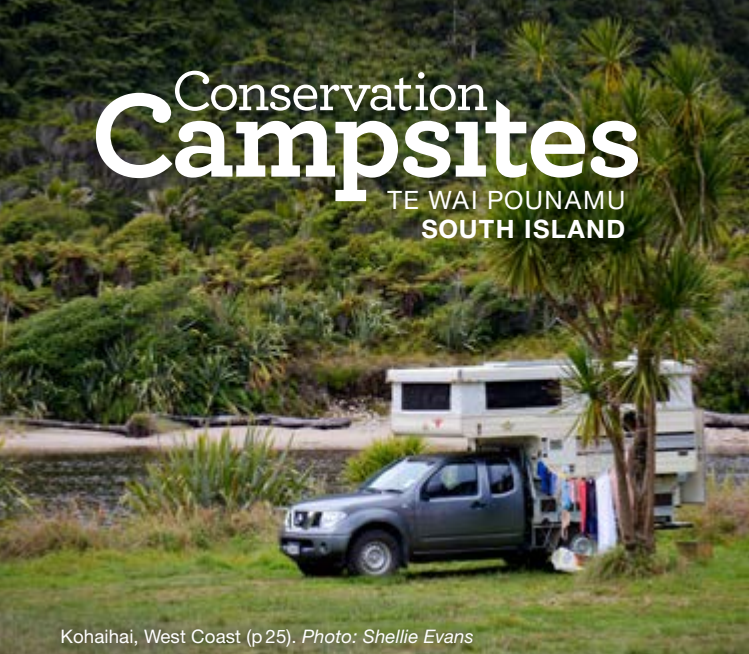
Publishing Team, DOC National Office

**New Zealand Government**

This publication is produced using paper sourced from well-managed, renewable and legally logged forests.

# Conservation Campsites

TE WAI POUNAMU  
SOUTH ISLAND



Kohaihai, West Coast (p 25). *Photo: Shellie Evans*

Conservation Campsites are places to relax, enjoy and explore the great outdoors. The Department of Conservation (DOC) manages more than 200 campsites throughout New Zealand. Choose from lush forest settings, lakeshores and sandy beaches. This brochure highlights campsites managed by DOC on conservation land. For more information on individual campsites, check out [doc.govt.nz/campsites](https://doc.govt.nz/campsites). Enjoy camping with DOC!

What to expect .....	2
At the campsite .....	3
Protect our wildlife .....	4
Campsite index and South Island map .....	back cover foldout
Symbols and map key .....	back cover foldout

## Campsite listings

Nelson/Tasman .....	5
Marlborough .....	9
West Coast .....	24
Canterbury .....	28
Otago .....	36
Southland .....	43
Fiordland .....	45

# What to expect

**Fees will vary** at some campsites. For prices at individual campsites, go to [doc.govt.nz/campsites](http://doc.govt.nz/campsites).

## Serviced campsites \$18\* adult; \$9 child

Serviced campsites have a wide range of facilities and services: flush toilets, tap water, kitchen/cooking bench, hot showers, rubbish collection and road access for all types of vehicles. Laundry facilities, BBQs, fireplaces, cookers and picnic tables may be provided.

## Scenic campsites \$13\* adult; \$6.50 child

These campsites are in high use locations and have a more limited range of facilities and services than Serviced campsites: toilets, water supply (tap, stream, or lake) and vehicle or boat access. Wood BBQs and fireplaces, cold showers, picnic tables, a cooking shelter and rubbish bins may be provided.

## Standard campsites \$8\* adult; \$4 child

These campsites have toilets, water supply (tap, stream, or lake) and vehicle or boat access. Wood BBQs and fireplaces, cold showers, picnic tables, a cooking shelter and rubbish bins may be provided.

## Backcountry campsites \$6\* adult; \$3 child

Backcountry campsites have toilets and a water supply, which may be from a stream. Picnic tables, cooking shelters and fireplaces may be provided.

## Basic campsites no charge

These have very limited facilities so campers need to be fully self-sufficient. Basic toilets and water may be from a tank, stream or lake.

### Age categories for fees:

Adult:	18+ years
Child:	5–17 years
Infant:	0–4 years, no charge.

\* Extra charges apply for powered sites: \$3 per adult; \$1.50 per child.

## Booking and paying fees

Bookings are required for all Serviced campsites and for some Scenic and Standard campsites in peak season (usually 1 October – 30 April). Most bookings can be made at [booking.doc.govt.nz](http://booking.doc.govt.nz) or at a DOC Visitor Centre.

Where bookings are not required, pay fees via the self-registration system at the campsite, or at a Visitor Centre. These campsites operate on a first come, first served basis.

Fees are generally charged per person per night, and reflect the level of facilities and services provided. DOC rangers patrol camping areas and will check that fees have been paid.



# At the campsite

## Camping care code

- Be a careful camper and practise ‘no trace’ camping
- Choose your campsite carefully; set up your camp on firm, high or sandy ground. Camp only in designated areas.
- Be tidy and always leave campsites clean. Take your rubbish with you if bins are not provided.
- Use a cooker, fireplace or BBQ. Light fires only where allowed, collect dead wood and keep the fire small. Soak the fire with water before you go.
- Detergents, soap and toothpaste can harm aquatic and marine life. Use biodegradable products and wash in a container well away from water sources.
- Always use toilets provided.
- Campgrounds are social places but everyone needs some rest and relaxation. Please respect the rights of others for quiet enjoyment of the outdoors. Limit generator use (where permitted) between 9pm and 8am.
- Pay your fees to help keep campsites available in the future.
- Always thoroughly clean your equipment before and after trips to minimise the spread of weeds and diseases.
- Protect native plants and animals.

.....  
*Toitū te whenua*  
*Leave the*  
*land undisturbed*  
.....

## Campsites and dogs

Dogs are **not permitted** at Conservation Campsites unless the ‘dogs permitted’ or ‘dogs on a leash’ symbol is present.

With most campsites located in or near protected areas it is important to keep your dog under control. Even the most obedient dog has the potential to kill wildlife.

Dog owners who take their dogs into dog-prohibited campsites or controlled areas without a permit, or breach the conditions of their permit, are liable to prosecution. Controlling your dog also respects other people’s rights to use and enjoy the outdoors.

Visit [doc.govt.nz/dogcampsites](http://doc.govt.nz/dogcampsites) for further information.

## Beware of thieves

Remember to lock your vehicle and take your valuables with you.

## Gravel roads and insurance

If you are driving a rental vehicle, remember to check whether you are insured when driving on unsealed roads.

# Protect our wildlife

Some of these campsites are in areas where native species are vulnerable to disease. You can prevent disease spreading by following some simple precautions, including cleaning gear before and after entering these areas. Look for notices at the campsites and local DOC Visitor Centres for details.

Some special campsites are located on islands free of most of our invasive pest animals and plants. We rely on you to help keep them this way.

Report sightings of pests on pest-free islands immediately to the DOC HOTline 0800 362 468.



BETWEEN WATERWAYS

**Didymo** is an exotic alga that invades waterways. This microscopic pest can be spread by a single drop of water. Even if you can't see it, you could be spreading it.

A large number of Conservation Campsites are near rivers and lakes, so always remember to **Check, Clean, Dry** all footwear, bicycles, vehicles, fishing equipment and other items before entering, and when moving between, waterways. For more information and cleaning guidelines, go to [biosecurity.govt.nz/didymo](https://biosecurity.govt.nz/didymo) or [doc.govt.nz/stopthespread](https://doc.govt.nz/stopthespread).



Inspect and clean your tent and other camping gear thoroughly before leaving home and between locations. Remove any mud (check the pegs and peg bag), sand, plant material, insects or animals such as mice or rats, Argentine ants and plague (rainbow) skinks – and don't forget to check inside your tent.

It's also important to check your clothing and footwear for weed seeds and soil before and after each trip. If you're taking a boat or kayak, check these too.

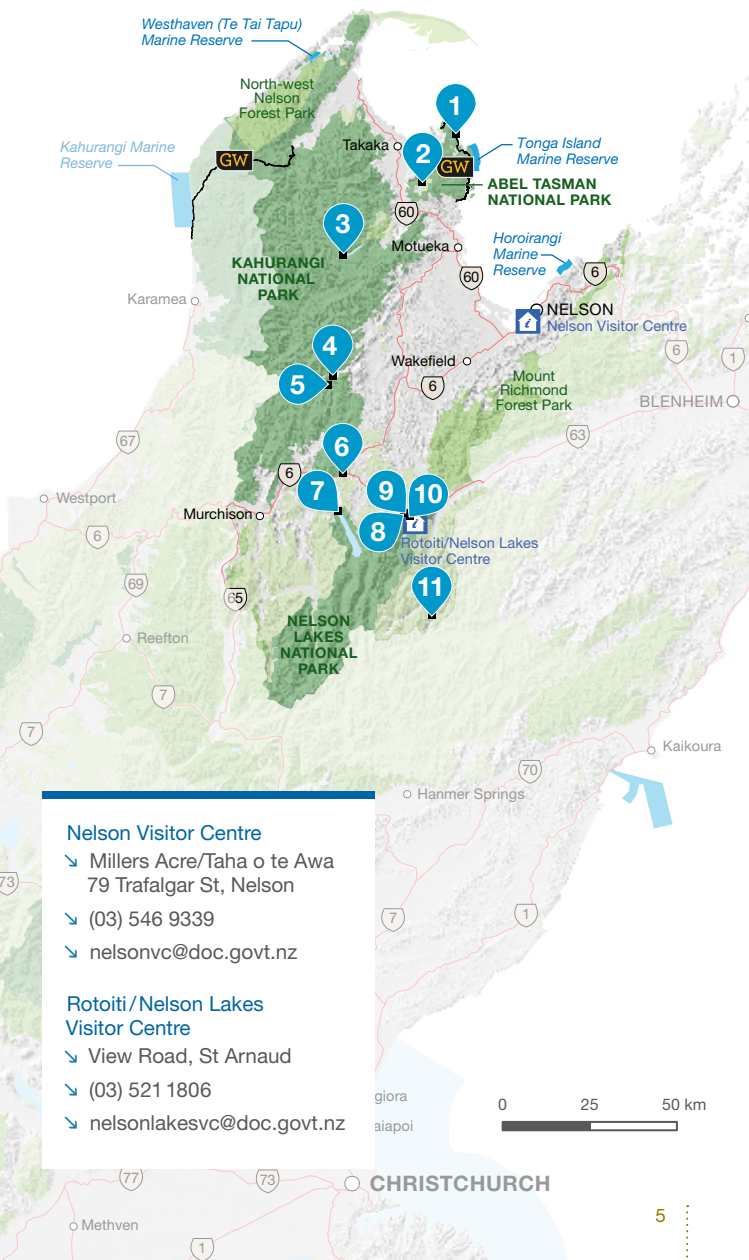
DOC staff may make biosecurity checks of your footwear and gear when you arrive on an island to ensure your gear is pest free.



leave no trace

1. Plan ahead and prepare
2. Travel and camp on durable surfaces
3. Dispose of waste properly
4. Leave what you find
5. Minimise the effects of fire
6. Respect wildlife and farm animals
7. Be considerate of others

# NELSON/TASMAN



## Nelson Visitor Centre

- Millers Acre/Taha o te Awa  
79 Trafalgar St, Nelson
- (03) 546 9339
- [nelsonvc@doc.govt.nz](mailto:nelsonvc@doc.govt.nz)

## Rotoiti / Nelson Lakes Visitor Centre

- View Road, St Arnaud
- (03) 521 1806
- [nelsonlakesvc@doc.govt.nz](mailto:nelsonlakesvc@doc.govt.nz)



Photo: DOC

## 1 Totaranui

269

*This large and very popular campground is a great base for activities; good entrance point to the Abel Tasman Coast Track.*

**Directions:** 32 km east of Takaka. Take Abel Tasman Drive, turn into Totaranui Road and follow to end.

**Access:** 14 km of gravel road, or by boat.

**Booking:** Required. Online booking is available at [www.doc.govt.nz/totaranui](http://www.doc.govt.nz/totaranui). **Note:** Peak period from 25 December 2017 to 3 February 2018 (Waitangi weekend) books out well in advance.

LATITUDE: -40.8186

LONGITUDE: 173.0049



SCENIC

## 2 Canaan Downs


10

*Located near the entrances to a number of tracks in Abel Tasman National Park; mountain biking, walking and tramping activities nearby.*

**Directions:** Turn off SH60 on the Takaka Hill Road at Canaan Road and follow 11 km to end. **Access:** Gravel, steep and windy. Icy in winter.

LATITUDE: -40.94287

LONGITUDE: 172.89185



STANDARD

## 3 Cobb River

20

*Camp beside the Cobb River, which offers good swimming and fishing.*

**Directions:** Turn off SH60 at Upper Takaka and follow the Cobb Dam Road for 35 km. The campsite is at the southern end of the Cobb Reservoir.

**Access:** Unsealed, steep and windy; some sections one way. Icy and 4WD recommended in winter.

**Note:** Take repellent for ferocious sandflies.

LATITUDE: -41.13021

LONGITUDE: 172.62121



BASIC


## 4 Siberia Flat

 40

*Campsite adjoins the Rolling River, popular for fly fishing, at the start of the Wangapeka Track.*

**Directions:** Turn off Motueka Valley Highway at Tapawera into Tadmor Valley Road. Follow to Bushend Road then turn into Wangapeka River Road. **Access:** Gravel road, not suitable for caravans or campervans. Dart River ford crossing can be impassible after heavy rain. **Note:** Take repellent for ferocious sandflies. Fires only in sites provided.

LATITUDE: -41.44274      LONGITUDE: 172.58371

 STANDARD



## 5 Courthouse Flat

 25

*Scenic drive to a campsite beside a historical goldfield.*

**Directions:** Turn off Motueka Valley Highway at Tapawera into Tadmor Valley Road. Follow to Bushend Road, turn into Wangapeka River Road and follow to end. **Access:** Gravel road not suitable for caravans or campervans. Dart River ford crossing can be impassible after heavy rain. **Note:** Take repellent for sandflies. Fires only in sites provided.

LATITUDE: -41.46789      LONGITUDE: 172.56678

 STANDARD


## 6 Kawatiri

 10

*Camp at the historical Kawatiri Railway Station site. Explore the old rail bridge, tunnel and station. Walk, fish or picnic.*

**Directions:** Kawatiri Junction, corner of SH63 and SH6, northwest of St Arnaud. **Access:** Sealed.

LATITUDE: -41.69399      LONGITUDE: 172.61756


 STANDARD


Photo: Rudy Tetteroo


## 7 Lake Rotoroa

 10

*Easily accessible camp in a picturesque setting – enjoy water activities or a stroll in the native bush.*

**Directions:** Off SH6, east of Murchison. Follow Gowan Valley Road to end. **Access:** Sealed. **Note:** Take repellent for ferocious sandflies.

LATITUDE: -41.79405      LONGITUDE: 172.59787

 STANDARD


## 8 Teetotal

12

*Easy access to the Teetotal Recreation Area with its mountain bike trails. Dogs permitted. Close to St Arnaud and West Bay.*

**Directions:** 1 km west of St Arnaud on SH63.

**Access:** Gravel. **Note:** Take repellent for sandflies.

LATITUDE: -41.7928

LONGITUDE: 172.8337

STANDARD



## 9 West Bay (Buller and Jetty)

40

*Easily accessible camp in a picturesque setting in the Nelson Lakes National Park.*

**Directions:** Lake Rotoiti, West Bay. Just off SH63 on Mt Robert Road, west of St Arnaud.

**Access:** Sealed road. **Booking:** Required; book online or phone Rotoiti/Nelson Lakes Visitor Centre (03) 521 1808. **Note:** Open mid-December to 30 April.

LATITUDE: -41.79783

LONGITUDE: 172.82739

SCENIC



## 10 Kerr Bay

9 13


*Kerr Bay campsite is adjacent to Lake Rotoiti, surrounded by beech forest, near the St Arnaud township.*

**Directions:** Lake Rotoiti, Kerr Bay just off SH63 on Kerr Bay Road. **Access:** Sealed. **Booking:** Required from mid-December to 30 April; book online or phone Rotoiti/Nelson Lakes Visitor Centre (03) 521 1808. Serviced site Labour week-end through to Easter; Scenic site Easter to Labour weekend. Prices and facilities change.

LATITUDE: -41.80577

LONGITUDE: 172.84795

SERVICED



## 11 Coldwater

8

*This remote campsite is a great base camp for 4WD and mountain biking activities. Fish for trout or kayak in the river.*

**Directions:** Turn off SH63 east of St Arnaud at the Rainbow Ski Field turn off and follow for 37 km to Coldwater Creek. Access is also possible from Hanmer Springs via the Wairau-Hanmer Springs Hydro Road (66 km). **Access:** Gravel road with stream fords; high clearance 4WD only. **Note:** Wairau-Hanmer Springs Hydro Road is a toll road and is only open from Boxing Day to Easter. Contact Rainbow Station, [www.rainbowstation.co.nz](http://www.rainbowstation.co.nz) for access details or ph (03) 521 1938 for the farm manager.

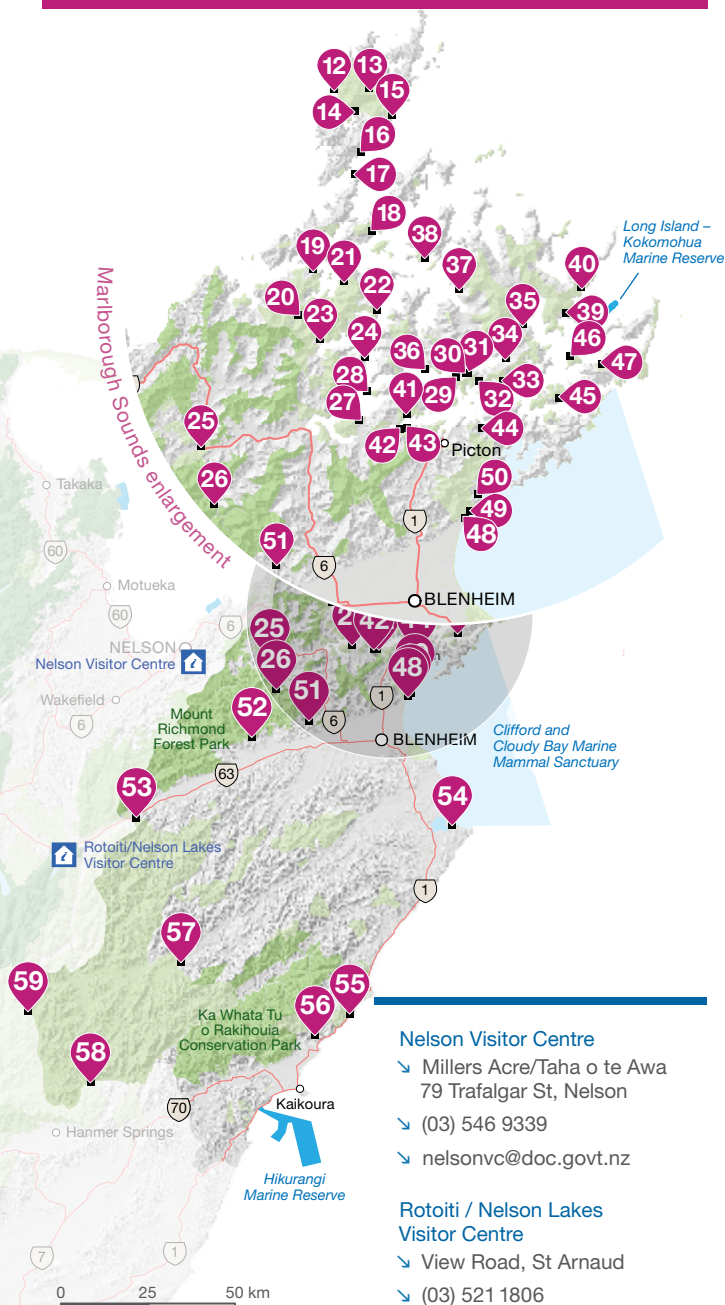
LATITUDE: -42.06192

LONGITUDE: 172.92224

BASIC



# MARLBOROUGH



## Nelson Visitor Centre

- Millers Acre/Taha o te Awa  
79 Trafalgar St, Nelson
- (03) 546 9339
- nelsonvc@doc.govt.nz

## Rotoiti / Nelson Lakes Visitor Centre

- View Road, St Arnaud
- (03) 521 1806
- nelsonlakesvc@doc.govt.nz



## 12 Moawhitu

▲ 11

*Stunning, remote campsite adjacent to a surf beach with good fishing, hunting, tramping and mountain biking nearby.*

**Directions:** In Greville Harbour, Rangitoto ki te Tonga/D'Urville Island. **Access:** Boat only or water taxi from French Pass to Kapowai, then follow the road to Moawhitu, about 1 hour by 4WD. Airstrip (landing fee applies) for small private aircraft.

**Note:** Dog permit required, ph (03) 520 3002.

LATITUDE: -40.81021      LONGITUDE: 173.80386



BASIC

## 13 South Arm

▲ 5

*Dramatic, remote, sheltered campsite at the head of South Arm. Great base for boating and hunting.*

**Directions:** At Port Hardy, Rangitoto ki te Tonga/D'Urville Island. **Access:** Boat only.

LATITUDE: -40.80811      LONGITUDE: 173.86656



BASIC

## 14 Mill Arm

▲ 4

*Picturesque, remote campsite near the head of Mill Arm with well-formed flat campsites and stunning views.*

**Directions:** Greville Harbour, Rangitoto ki te Tonga/D'Urville Island. **Access:** Boat only. **Note:** Stream is prone to flooding, so take care in high rainfall.

LATITUDE: -40.84054      LONGITUDE: 173.84096



BASIC



Photo: Pete Brady

## 15 Penguin Bay

▲ 2

*Small campsite with picturesque stream and stunning views to the mainland. Catherine Cove Resort nearby.*

**Directions:** On the east coast of Rangitoto ki te Tonga/D'Urville Island. **Access:** Boat only.

LATITUDE: -40.84456      LONGITUDE: 173.90837



BASIC

## 16 Lucky Bay

 2

*Small, scenic campsite with great views, popular with sea kayakers and boaties.*

**Directions:** On the east coast of Rangitoto ki te Tonga/D'Urville Island. **Access:** Boat only.

LATITUDE: -40.89076 LONGITUDE: 173.86078

BASIC



Photo: Shellie Evans

## 17 French Pass

 18

*Gateway to Rangitoto ki te Tonga/D'Urville Island; watch the waters moving through Te Aumiti/French Pass.*

**Directions:** Turn off SH6 north of Rai Valley into Ronga Road which becomes Croiselles–French Pass Road and follow 60 km to the end. **Access:** Sealed and gravel, narrow winding road; or boat access. **Booking:** Required in peak season and holiday weekends; book online or ph (03) 576 5298.

LATITUDE: -40.92601 LONGITUDE: 173.84247

SCENIC



Photo: Pete Brady

## 18 Waiona Bay

 2

*In striking surroundings, campground mainly used by kayakers. Hunting, boating and walking.*

**Directions:** At Apuau Reach, Pelorus Sound. **Access:** Boat only.

LATITUDE: -41.00259 LONGITUDE: 173.87387

BASIC



Photo: Shellie Evans

## 19 Elaine Bay


 20

*Good base for exploring Pelorus Sound by boat and walking or mountain biking nearby tracks.*

**Directions:** Turn off SH6 north of Rai Valley into Ronga Road which becomes Croiselles–French Pass Road. Continue through Okiwi Bay and after approx 10km turn into Elaine Bay Road to the end.

**Access:** Sealed, narrow, winding road.

LATITUDE: -41.05527      LONGITUDE: 173.76967



STANDARD

## 20 Harvey Bay

 25

*A large, flat, sheltered camping area that makes a great base for exploring Tennyson Inlet.*

**Directions:** Turn off SH6 north of Rai Valley into Ronga Road, right into Opouri Road/Tennyson Inlet Road, follow this for 27 km over Opouri Saddle to the campsite. **Access:** Sealed, steep, winding, narrow road. Not suitable for light towing vehicles.

LATITUDE: -41.11878      LONGITUDE: 173.74322



STANDARD



Photo: Pete Brady

## 21 Tawa Bay

 4

*Scenic campsite suitable for kayaks and boating.*

**Directions:** Tennyson Inlet, Pelorus Sound. **Access:** Boat only.

LATITUDE: -41.0714

LONGITUDE: 173.8248



BACKCOUNTRY

**22 Jacobs Bay** **8**

*Enjoy short walks at this campsite, sheltered from the prevailing northwest winds.*

**Directions:** Inner Pelorus Sound. **Access:** Boat only.

LATITUDE: -41.10968      LONGITUDE: 173.88482

**BACKCOUNTRY****23 Nydia Bay** **8**

*Sheltered, scenic bay with opportunities for walking, biking and boating.*

**Directions:** Nydia Bay in Pelorus Sound. **Access:** Walk or mountain bike from the Nydia Track, or by boat.

LATITUDE: -41.15005      LONGITUDE: 173.78171

**BACKCOUNTRY****24 Pipi Beach** **4**

*Scenic campsite, great for water-based activities and picnicking. Exposed to northerly winds.*



**Directions:** Hikapu Reach, Inner Pelorus Sound.

**Access:** Boat only.

LATITUDE: -41.17501      LONGITUDE: 173.86306

**BACKCOUNTRY**

Photo: Pete Brady

**25 Pelorus Bridge** **14**  **40**

*Camp in one of Marlborough's last river-flat forests bordering the Pelorus River.*

**Directions:** On SH6 54 km from Nelson, 60 km from Blenheim. **Access:** Short, unsealed, well-formed narrow road from café on SH6 to campsite. **Booking:** Required in peak season and holiday weekends; book online or phone (03) 571 6019.



**Warning:** The camp floods during periods of high rainfall—a flood warning system is in place.

LATITUDE: -41.29807      LONGITUDE: 173.56972

**SERVED**

## 26 Butchers Flat

 20

*This grassy, flat camping area was a gold mining area and is great for picnicking or swimming.*

**Directions:** Turn off SH6 into Wakamarina Road at Canvastown and follow 15 km to end. **Access:** Narrow, winding gravel road. **Note:** Dog permit required; ph (03) 520 3002. There are high, unfenced cliffs at this campsite, children must be supervised.

LATITUDE: -41.3763

LONGITUDE: 173.5943

STANDARD




Photo: Margot Ferrier

## 27 Moetapu Bay

 4

*A scenic spot for boating, fishing and swimming.*

**Directions:** Turn off Queen Charlotte Drive into Kenepuru Road, then turn into Moetapu Bay Road and walk the last 200 m down a steep hill to the campsite. **Access:** By road or by boat. **Note:** Dog permit required; ph (03) 520 3002.



**Warning:** Flooding possible during king tides.

LATITUDE: -41.2603

LONGITUDE: 173.85462

STANDARD



## 28 Putanui Point

 4

*Popular with kayakers, with a small, stony beach.*

**Directions:** Inner Pelorus/Kenepuru Sound.

**Access:** Boat only.

LATITUDE: -41.22147

LONGITUDE: 173.86843

BACKCOUNTRY



## 29 Cowshed Bay

 20

*This popular campsite close to the Queen Charlotte Track has coastal and bush camping options within walking distance of Portage.*

**Directions:** Turn off Queen Charlotte Drive at Linkwater into Kenepuru Road and follow for 28 km. **Access:** Narrow, winding road or by boat.

LATITUDE: -41.20147

LONGITUDE: 174.02783

SCENIC



**30 Picnic Bay** 4

*This is a scenic area with walking, sea kayaking, motor boating, fishing and bird watching.*

**Directions:** Turn off Queen Charlotte Drive at Linkwater into Kenepuru Road and follow 2 km past Portage. **Access:** Narrow, winding road or by boat.

**Note:** Dog permit required; ph (03) 520 3002.

LATITUDE: -41.19527      LONGITUDE: 174.04645

STANDARD



Photo: Margot Ferrier

**31 Nikau Cove** 6

*This flat campsite is in a sheltered bay and offers a good base for exploring by sea or by land.*

**Directions:** Turn off Queen Charlotte Drive into Kenepuru Road and follow 3 km past Portage.

**Access:** Narrow, winding road or by boat.

**Note:** Dog permit required; ph (03) 520 3002.

LATITUDE: -41.1953      LONGITUDE: 174.04948

STANDARD

**32 Kumutoto Bay** 4

*A sheltered east-facing bay with a short walk, boating, water skiing and fishing close by.*

**Directions:** In the inner Queen Charlotte Sound.

**Access:** Boat only.

LATITUDE: -41.20537      LONGITUDE: 174.06974

BACKCOUNTRY

**33 Ratimera Bay** 12

*A popular site with a long sandy beach for fishing, boating and picnicking.*

**Directions:** Ratimera Bay, Queen Charlotte Sound.

**Access:** Boat only.

LATITUDE: -41.20458      LONGITUDE: 174.11259

STANDARD







Photo: Margot Ferrier

### 34 Kenepuru Head

 19

*A great base for a range of activities including boating, fishing, walking and mountain biking.*

**Directions:** Turn off Queen Charlotte Drive at Linkwater into Kenepuru Road and follow for 40 km.

**Booking:** Available online 1 November to 30 April.

**Access:** Narrow, winding road. **Note:** Dog permit required; ph (03) 520 3002.

LATITUDE: -41.17382      LONGITUDE: 174.11808



SCENIC


### 35 Camp Bay

 20

*Walk or mountain bike the Queen Charlotte Track from this camp or go fishing and boating. Lodge with a bar, small shop and restaurant nearby.*

**Directions:** Endeavour Inlet, Queen Charlotte Sound. **Access:** Mountain bike or 30 min walk from Kenepuru Saddle on the Queen Charlotte Track, or by boat.

LATITUDE: -41.12766      LONGITUDE: 174.14734



STANDARD



Photo: DOC

### 36 Ferndale

 4

*Camp beside a sandy beach (rare in the Sounds) that is sheltered from the norwesterly wind.*

**Directions:** Kenepuru Sound. **Access:** Boat only.

**Note:** Dog permit required; ph (03) 520 3002.

LATITUDE: -41.19005      LONGITUDE: 173.97182



BACKCOUNTRY



**37 Waimaru** **30**

*Isolated campsite near the water's edge; a good base for water activities or fishing.*

**Directions:** Turn off Queen Charlotte Drive at Linkwater into Kenepuru Road, after 42 km turn left to stay on Kenepuru Road, turn into Manaroa Road, then follow Clova Bay Road to the end. **Access:** Gravel, narrow and winding road, or by boat.

LATITUDE: -41.08065      LONGITUDE: 174.03187

**STANDARD****38 Kauauroa Bay** **2**

*Campsite for boaties and sea kayakers in a peaceful setting.*

**Directions:** Kauauroa Bay, Tawhitinui Reach, outer Pelorus Sound. **Access:** Boat only.

LATITUDE: -41.03875      LONGITUDE: 173.9695

**BASIC**

Photo: Margot Ferrier

**39 Schoolhouse Bay** **15**

*Walk or mountain bike the Queen Charlotte Track or go boating and fishing from this sheltered campsite.*

**Directions:** Resolution Bay, Queen Charlotte Sound. **Access:** Mountain bike or walk from the Queen Charlotte Track or by boat.

LATITUDE: -41.11135      LONGITUDE: 174.22488

**BACKCOUNTRY****40 Cannibal Cove** **3**

*A remote campsite with hunting and water-based activities near by.*

**Directions:** Outer Queen Charlotte Sound. **Access:** Boat only.

LATITUDE: -41.07628      LONGITUDE: 174.25193

**BACKCOUNTRY**



Photo: Pete Brady

## 41 Davies Bay

 24

*Large accessible site with boating activities close by. Choose from a waterfront site or a bush clearing.*

**Directions:** A 3 km walk from Anakiwa. **Access:** Mountain bike or walk from the Queen Charlotte Track or by boat.

LATITUDE: -41.25231      LONGITUDE: 173.94073

 **BACKCOUNTRY**

## 42 Aussie Bay

 6

*A tranquil setting with a range of activities nearby on the Queen Charlotte Track.*

**Directions:** Off Queen Charlotte Drive in the Grove Arm of Queen Charlotte Sound, 15 km from Picton.



**Access:** Steep driveway with tight turn, no vehicles over 6 m long. **Note:** Dog permit required; ph (03) 520 3002.

LATITUDE: -41.27233      LONGITUDE: 173.92878

 **STANDARD**


Photo: Herb Christophers


## 43 Momorangi

 100  36

*A north-facing family camp beside a sheltered bay, popular for swimming, boating and fishing; short walk and glow-worm grotto on site. Two small cabins are also available.*

**Directions:** On Queen Charlotte Drive in the Grove Arm of Queen Charlotte Sound, 13 km from Picton or 17 km from Havelock along Queen Charlotte Drive. **Booking:** Required in peak season and holiday weekends; book online or phone (03) 573 7865.

LATITUDE: -41.27033      LONGITUDE: 173.94077

 **SERVICED**


**44 Whatamango Bay** **50**

*Camp beside the sea, fish or go kayaking from this roomy campsite.*

**Directions:** From Picton head east past Waikawa on Port Underwood Road for 10 km. **Access:** Sealed, narrow, winding road to camp entrance. 20 min drive from ferries. **Booking:** Available online 1 November to 30 April.

LATITUDE: -41.27033      LONGITUDE: 174.07538

**STANDARD****45 Ngaruru Bay** **4**

*An isolated campsite with water-based activities for those who want to get away from it all.*

**Directions:** Southern side of Arapawa Island in the Tory Channel. **Access:** Boat only.

LATITUDE: -41.22737      LONGITUDE: 174.21443

**BACKCOUNTRY**

Photo: J. Stephens

**46 Blumine Island** **CHECK YOU ARE PEST FREE** **6**

*Be amazed by the birdsong at this seafront site on a picturesque predator-free island with historic WWII gun emplacements.*

**Directions:** Outer Queen Charlotte Sound. **Access:** Boat only. **Note:** Check your gear for stowaways to help keep the island predator free – see page 4.

LATITUDE: -41.16952      LONGITUDE: 174.23363

**BACKCOUNTRY****47 Wharehunga Bay** **10**

*North-facing site; great base for water-based activities in the outer Queen Charlotte Sound.*

**Directions:** Northern side of Arapawa Island. **Access:** Boat only.

LATITUDE: -41.1797      LONGITUDE: 174.29104

**BACKCOUNTRY**

## 48 Rarangi

20

*Camp next to the beach and enjoy the sound of the surf at this dog-friendly campsite.*

**Directions:** 8 km north of Blenheim turn off SH1 at Tuamarina into Hunter Road, left into Pembers Road/Rarangi Road, and follow left into Rarangi Beach Road until you reach the campsite. **Access:** Sealed.

**Note:** Dogs with a DOC permit only.

LATITUDE: -41.39289

LONGITUDE: 174.047

STANDARD



Photo: Herb Christophers

## 49 Whites Bay

67


*This camp has lovely scenery and is situated at a safe swimming beach.*

**Directions:** 8 km north of Blenheim turn off SH1 at Tuamarina into Hunter Road, left into Pembers Road/Rarangi Road, and follow left into Rarangi Beach Road. Take sharp left into Port Underwood Road and follow to Whites Bay campsite. **Access:** Sealed, narrow winding road.

LATITUDE: -41.3829

LONGITUDE: 174.05708

SCENIC



## 50 Robin Hood Bay

10

*Camp next to the beach, with a surf beach nearby and watch for Hector's dolphins.*

**Directions:** 8 km north of Blenheim turn off SH1 at Tuamarina into Hunter Road, left into Pembers Road/Rarangi Road, and follow left into Rarangi Beach Road. Take sharp left into Port Underwood Road and follow to Robin Hood Bay. **Access:** Windy and gravel road from Whites Bay. Not suitable for caravans or campervans. **Note:** Dogs with a DOC permit only.

LATITUDE: -41.35904

LONGITUDE: 174.07021

BASIC





Photo: Rebecca Mitchinson

## 51 Onamalutu

4 50

*This campsite is set in remnant podocarp forest.*

**Directions:** Turn off SH6 west of Blenheim into Northbank Road for approx 6 km. Turn right into Onamalutu Road and follow for 7 km to the camp.

**Access:** Sealed.

LATITUDE: -41.45852      LONGITUDE: 173.70636



STANDARD


## 52 Mill Flat

20

*This isolated campsite, accessible by 4WD only, is in a grassy clearing surrounded by beech forest*

**Directions:** Turn off SH6 west of Blenheim into Northbank Road. Follow for 22 km then turn into Pine Valley Road. **Access:** Last 2 km 4WD only, river crossing required. **Note:** Fires permitted only in fireplaces provided. Dogs with a DOC permit only.

LATITUDE: -41.50109      LONGITUDE: 173.51087



BASIC

## 53 Kowhai Point

9

*Camp next to the Wairau River, with fishing and swimming nearby.*

**Directions:** Adjacent to SH63, Wash Bridge, Wairau River. **Access:** Sealed.

LATITUDE: -41.71137      LONGITUDE: 173.11351



STANDARD



Photo: Herb Christophers


## 54 Marfells Beach

60

*Camp beside the gravel beach not far from Lake Grassmere Salt Works.*

**Directions:** From SH1 follow Marfells Beach Road to the end. South side of Lake Grassmere/Kapara Te Hau. **Access:** Sealed, some gravel.

LATITUDE: -41.72547      LONGITUDE: 174.20446



STANDARD

## 55 Okiwi Bay

6



Okiwi Bay is closed following the 2016 Kaikoura earthquake. Please see the website for up-to-date information:  
[www.doc.govt.nz/kaikouraeearthquake](http://www.doc.govt.nz/kaikouraeearthquake).



Located in a grassy area across the road from the beach, and near Okiwi Bay walking tracks.

**Directions:** On SH1, 30 km north of Kaikoura, 98 km south of Blenheim. **Access:** Sealed. **Note:** No water, bring your own water. Watch out for trains. Dogs with a DOC permit only.

LATITUDE: -42.21672 LONGITUDE: 173.85897

BASIC

## 56 Puhi Puhi

6

This peaceful grassy campsite is near a short scenic native bushwalk.

**Directions:** Off SH1, 9 km north of Kaikoura, turn inland up Puhi Puhi Road, after Hapuku River bridge. Camp is 6 km along the road. **Access:** Gravel road.

LATITUDE: -42.27013 LONGITUDE: 173.73765



STANDARD



Photo: Paul Mahoney (DOC)

## Molesworth Station

The following two campsites are on the Acheron Road which runs through Molesworth Station – New Zealand's largest farm.

**Access:** Gravel road. Not suitable for vehicles with trailers, caravans, buses or other vehicles over 7 m long. **Note:** Acheron Road is open from Labour Weekend to Easter or the second Saturday in April, whichever is later. Weather conditions and fire danger can close it at any time. Check online at [www.doc.govt.nz](http://www.doc.govt.nz) for current road status.

## 57 Cob Cottage

20

Camp near the original cob cottage built in 1885 close to the Molesworth Station boundary.

**Directions:** 3 km north of Seddon turn off SH1 into Awatere Valley Road and drive 100 km (approx 2 hr 30 min) to campsite. **Note:** Vehicles over 7 m long not permitted.

LATITUDE: -42.08511 LONGITUDE: 173.2702



STANDARD



Photo: Bev Bacon

## 58 Acheron Accommodation House

20

*Camp by this historic cobb building from 1863, once used as an overnight drovers' stop.*

**Directions:** Take the Clarence Valley Road from Hanmer Springs (via Jacks Pass Road), continue right into Tophouse Road and follow the Acheron Road 17 km to campsite. (Or drive 59 km south of Cobb Cottage along the Acheron Road.) Acheron Road is open 7 am – 7 pm between October and April.

**Note:** Vehicles over 7 m long not permitted.

LATITUDE: -42.39548      LONGITUDE: 172.95638



STANDARD



Photo: Shellie Evans


## 59 Lake Tennyson Scenic Reserve

10

*This isolated campsite beside Lake Tennyson offers trout fishing, kayaking, boating and walking opportunities.*

**Directions:** Turn off SH63, east of St Arnaud. Follow Wairau-Hanmer Springs Hydro Rd (aka Rainbow Rd). Turn-off to campsite is signposted on right. From Hanmer, drive over Jacks Pass. At the bottom of Jacks Pass turn left into the Clarence Valley/ Rainbow Road. Drive 32 km up this road. Lake Tennyson is signposted to the left. **Access:** 4WD only. This is a toll road. Contact Lone Star Farms Ltd, ph (03) 545 7600 for access details. Road only open 26 Dec to Easter Monday. Alternatively, 2WD from Hanmer Springs all year—gravel road not suitable for vehicles over 7 m long.

LATITUDE: -42.21124      LONGITUDE: 172.73963



BASIC



# WEST COAST

## Paparoa National Park Visitor Centre

- 4294 Coast Road, Punakaiki
- (03) 731 1895
- paparoavc@doc.govt.nz

## Arthur's Pass National Park Visitor Centre

- SH73, Arthur's Pass Village
- (03) 318 9211
- arthurspassvc@doc.govt.nz



## Westland Tai Poutini National Park Visitor Centre

- 69 Cron Street,  
Franz Josef Glacier
- (03) 752 0360
- westlandnpvc@doc.govt.nz

## Awarua/Haast Visitor Centre

- Haast Junction, Cnr SH6 &  
Jackson Bay Road, Haast
- (03) 750 0809
- haastvc@doc.govt.nz



Photo: Shellie Evans

**60 Kohaihai**

▲ 50

*This is a sheltered campsite at the mouth of the Kohaihai River, with beautiful nīkau forest nearby.*

**Directions:** North of Karamea at the end of Council Road and the start of the Heaphy Track.

**Access:** Last 3 km gravel road.

LATITUDE: -41.10952      LONGITUDE: 172.10254



STANDARD

**61 Lyell**

▲ 18

*The site of the gold-rush town of Lyell, this is a large, grassed campsite with historical gold workings nearby.*

**Directions:** On SH6 in the Upper Buller Gorge, 15 km northeast of Inangahua. **Access:** Sealed.

LATITUDE: -41.79697      LONGITUDE: 172.04899



STANDARD



Photo: Ian Wightwick


**62 Slab Hut Creek**

▲ 18

*Once a gold mining area, this is now a popular camping site in a park-like setting next to a gold-panning stream.*

**Directions:** Off SH7 on Slab Hut Creek Road; 10 km south of Reefton. **Access:** Gravel road. **Note:** Be prepared for heavy West Coast rainfall.

LATITUDE: -42.15613      LONGITUDE: 171.79205



STANDARD

**63 Marble Hill** 20

*Explore this valley's alpine beauty and native birds in amazing red beech forests; Maruia Hot Springs are nearby.*

**Directions:** Beside SH7, 6.5 km east of Springs Junction. **Access:** Sealed.

LATITUDE: -42.3502

LONGITUDE: 172.22319

**STANDARD****64 Goldsbrough** 40


*Explore this sheltered campsite, the site of an old gold mining town, and try your luck fossicking in the creek.*

**Directions:** Turn off SH6 at Awatuna, 17 km from Hokitika. Follow Stafford Loop Road to end.

**Access:** Gravel road.

LATITUDE: -42.67586

LONGITUDE: 171.12339

**STANDARD****65 Hans Bay** 40

*A large, grassy lake-front campsite beside beautiful Lake Kaniere.*

**Directions:** 19 km southeast of Hokitika. From Kaniere, follow Lake Kaniere Road to end. Take Dorothy Falls Road at fork, follow to Hans Bay.

**Access:** Sealed.

LATITUDE: -42.80872

LONGITUDE: 171.15481


**STANDARD**

Photo: B Dobbie


**66 Lake Mahinapua** 100

*Camp beside Lake Mahinapua, a popular overnight and day stop, in stunning forest surroundings.*

**Directions:** 10 km south of Hokitika, turn off SH6 into Lake Mahinapua Access Road, opposite the hotel; 300 m to road end. **Access:** Gravel road.

LATITUDE: -42.79468

LONGITUDE: 170.90106

**SCENIC**

**67 Lake Ianthe Matahi** 12

*Camp beside one of Westland's forest-lined freshwater lakes, popular for boating, trout fishing and swimming.*

**Directions:** Adjacent to SH6, 15 km north of Harihari. Short driveway off SH6.

LATITUDE: -43.0602

LONGITUDE: 170.63395

**STANDARD****68 Otto's/MacDonalds** 20

*Boat, fish for trout or swim in the lake at this easily accessible campsite.*

**Directions:** SH6, 13 km north of Franz Josef/Waiau at the northern end of Lake Mapourika. Short driveway off SH6.

LATITUDE: -43.29861

LONGITUDE: 170.22522

**SCENIC****69 Gillespies Beach** 8

*Camp near an old gold mining settlement and a seal colony. Short tracks lead to relics from the gold mining days.*

**Directions:** From Fox Glacier township turn onto Cook Flat Road and follow the road to Gillespies Beach. **Access:** Narrow, winding road; not suitable for campervans or caravans.

LATITUDE: -43.40805

LONGITUDE: 169.82862


**STANDARD**

Photo: Frans Dellebeke

**70 Lake Paringa** 12


*Enjoy boating, fishing and swimming in the lake and walk the Haast to Paringa Cattle Track.*

**Directions:** Beside SH6, 40 km north of Haast.

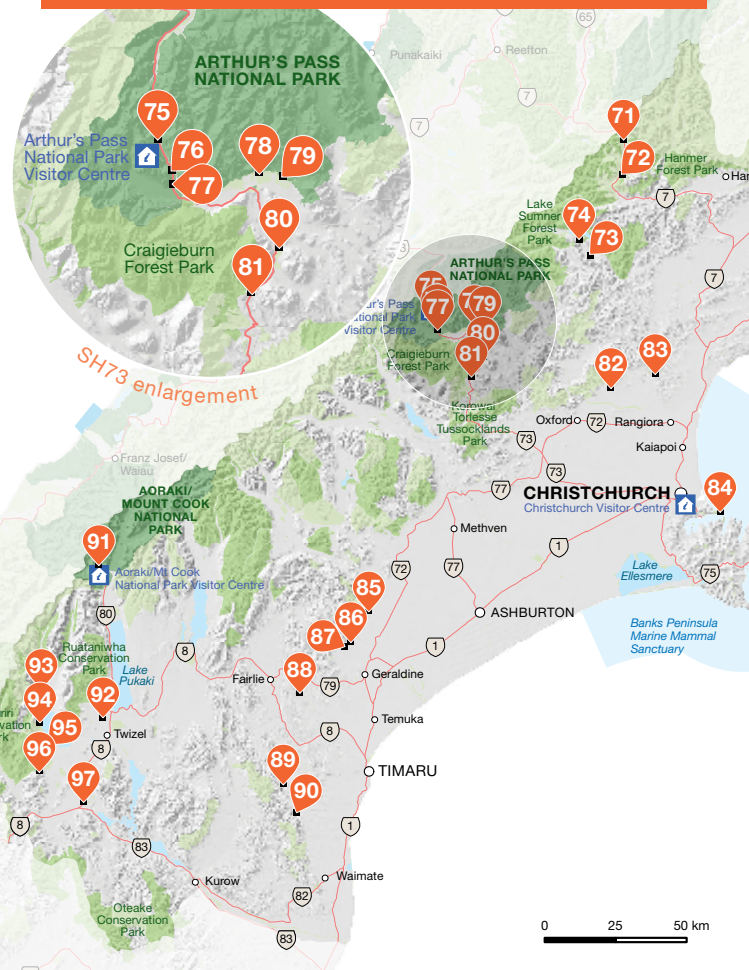
**Access:** Short gravel driveway off SH6.

LATITUDE: -43.74876

LONGITUDE: 169.41056

**SCENIC**

# CANTERBURY



## Arthur's Pass National Park Visitor Centre

- SH73, Arthur's Pass Village
- (03) 318 9211
- [arthurspassvc@doc.govt.nz](mailto:arthurspassvc@doc.govt.nz)

## Aoraki/Mt Cook National Park Visitor Centre

- 1 Larch Grove, Aoraki/Mt Cook
- (03) 435 1186
- [mtcookvc@doc.govt.nz](mailto:mtcookvc@doc.govt.nz)



**Warning:** Make sure you're well prepared for heavy snow in alpine areas in winter.

## Ōtautahi/Christchurch Visitor Centre

- Co-located with the Christchurch i-site
- 28 Worcester Boulevard, Central City, Christchurch 8140
- (03) 379 4082
- [christchurchvc@doc.govt.nz](mailto:christchurchvc@doc.govt.nz)

**71 Deer Valley** 10


*Camp in beech forest next to the Lewis River; a short drive to Maruia Springs Thermal Resort.*

**Directions:** Off SH7, 20 km east of Springs Junction.

**Access:** Gravel road.

LATITUDE: -42.40483

LONGITUDE: 172.3977

**STANDARD****72 Boyle** 6  10

*Camp among the kānuka forest close to the Boyle River, just off SH7. Boyle Campsite is on the Te Araroa Trail and at the end of the 5-day tramp on the St James Walkway.*

**Directions:** On SH7 between Springs Junction (37 km west of the campsite) and Hanmer Springs turn-off (45 km east of the campsite). **Access:** From SH7 turn-off and follow a short gravel road. **Note:** Tents sites are in separate area with no vehicle access.

LATITUDE: -42.5164

LONGITUDE: 172.3854

**STANDARD**

Photo: DOC

**73 Lake Taylor** 15

*Camp beside the lake and explore this highly scenic area by foot or mountain bike.*

**Directions:** Turn off SH7 at Waikari and follow the road to Hawarden. The road then joins Lake Sumner Road, which leads to Lake Taylor (approx 50 km).

**Access:** Gravel road, suitable for 2WD vehicles only as far as Lake Taylor.

LATITUDE: -42.77354

LONGITUDE: 172.25385


**STANDARD****74 Loch Katrine** 30

*Camp beside the beautiful lake in a grassy area. Walk, mountain bike, or take a dip in the icy waters!*

**Directions:** From Lake Taylor, continue for another 8 km to Loch Katrine on rough gravel road. High clearance 4WD required.

LATITUDE: -42.72371

LONGITUDE: 172.20628

**BASIC**




**75 Avalanche Creek Shelter** 10

*Explore Arthur's Pass National Park, but be well prepared for quickly changing alpine weather conditions above the bushline.*

**Directions:** On SH73, in Arthur's Pass village. **Access:** Alpine areas may be covered in snow in winter.

LATITUDE: -42.94066      LONGITUDE: 171.56259

**STANDARD****76 Greyneys** 10

*The campsite and shelter are next to the car park. Explore the century-old coach road and other tracks in Arthur's Pass National Park.*

**Directions:** SH73, 6 km south of Arthur's Pass village.

LATITUDE: -42.98418      LONGITUDE: 171.58732


**STANDARD**


Photo: Alan Cressler

**77 Klondyke Corner** 30

*This large, open campsite is near the junction of the Bealey and Waimakariri rivers.*

**Directions:** SH73, 8 km south of Arthur's Pass village.


LATITUDE: -43.00203      LONGITUDE: 171.58924

**BASIC****78 Hawdon Shelter** 20

*Camp in the lower reaches of the Hawdon valley on the grassy flats in Arthur's Pass National Park.*

**Directions:** Follow SH73 to Mt White Rd, 24 km south of Arthur's Pass village. **Access:** Gravel road.

LATITUDE: -42.98786      LONGITUDE: 171.74789

**BASIC****79 Andrews Shelter** 20

*A popular starting point for those undertaking the Casey and Binser saddles track.*

**Directions:** Follow SH73, campsite is 5 km along Mt White Rd. **Access:** Gravel road.

LATITUDE: -42.99407      LONGITUDE: 171.79292


**BASIC**





Photo: Shellie Evans


## 80 Lake Pearson/Moana Rua

20

*In the Waimakariri Basin, camp beside a high-country lake; a good base for bird watching.*

**Directions:** On SH73, 35 km south of Arthur's Pass village. **Note:** No powerboats permitted on the lake.

LATITUDE: -43.08999      LONGITUDE: 171.78388



STANDARD

## 81 Craigieburn Shelter

20

*Set in a landscape of beech forest, tussock and rugged mountains; mountain biking nearby.*

**Directions:** Turn off SH73 at signpost, between Castle Hill village and Lake Pearson. **Access:** Gravel road.

LATITUDE: -43.15113      LONGITUDE: 171.73091



STANDARD

## 82 Wooded Gully

50

*Camp beside a stream below tracks leading to Mt Thomas, about 12 km from Ashley Gorge.*

**Directions:** Access from Rangiora or Oxford to Birch Hill Road. Turn off Birch Hill Road into Hayland Road and follow for 4 km to the campsite. **Access:** Gravel road.

LATITUDE: -43.19356      LONGITUDE: 172.3355



STANDARD


## 83 Grey River

10

*Camp next to the river. Walk to the summit of Mount Grey/Maukatere for spectacular views.*

**Directions:** From Amberley follow Douglas Road/Cramptons Bush Road past Lake Janet for 20 km to the campsite. **Access:** Gravel road, steep and windy in places. **Note:** The ford over the Grey River is impassible after heavy rain. Cramptons Bush Rd may be closed due to high fire danger, forestry logging operations or if it is too wet and slippery.

LATITUDE: -43.14844      LONGITUDE: 172.52764



BASIC



Photo: DOC

## 84 Awaroa/Godley Head

 25

*Camp in the middle of a WWII defence battery site with great ocean views and a range of scenic walks. Nearby Taylors Mistake beach is a popular swimming and surfing spot.*

**Getting there:** From Sumner, follow Evans Pass Rd for 3.5 km. Turn left onto Summit Rd and follow the winding, sealed road for 6.5 km. The campsite is about a 50 minute-drive from the centre of Christchurch. **Booking:** Required. Book online or phone Ōtautahi/Christchurch Visitor Centre (03) 379 4082 in office hours to get the gate code.

LATITUDE: -43.58807

LONGITUDE: 172.80398

SCENIC



Photo: G. Iles

## 85 Peel Forest

 34  47

*Peel Forest is a remnant of the forest that once covered this area. Four cabins are also available.*

**Directions:** 23 km north of Geraldine. Follow SH79 (Main North Road) for 7 km, turn left after the Orari Bridge onto SH72 (Inland Scenic Route); after 3 km turn left into Peel Forest Road for 13 km. **Access:** Sealed. **Booking:** Required December – March; ph (03) 696 3567.

LATITUDE: -43.88998

LONGITUDE: 171.26615

SERVICED



**86 Orari Gorge** **15**

*Campsite set within a remnant of podocarp forest. Explore the forest or the old bush tramway.*

**Directions:** From Geraldine, follow Main North Road to Tripp Settlement Road, then Yates Road. 13 km northwest of Geraldine. **Access:** Gravel road.

LATITUDE: -43.98776      LONGITUDE: 171.18478

**STANDARD**

Photo: Laura Honey

**87 Waihi Gorge** **40**

*Located on the banks of the Waihi River, this campsite is a popular spot surrounded by kahikatea, matai and lowland tōtara forest.*

**Directions:** From Geraldine, follow Main North Road, Woodbury Road, then turn into Waihi Gorge Road. 14 km northwest of Geraldine. **Access:** Gravel road.

LATITUDE: -44.00259      LONGITUDE: 171.15469

**STANDARD****88 Pioneer Park** **40**

*Short walks are nearby, and you can visit the remains of the historic Burkes Cottage.*

**Directions:** From Geraldine, follow SH79 for 23 km. Turn into Gudex Road, then Middle Valley Road, turn left and into Pioneer Park. **Access:** Gravel road.

LATITUDE: -44.1435      LONGITUDE: 170.95614

**STANDARD****89 Mt Nimrod** **10**

*A quiet campsite on the eastern flank of the Hunter Hills. Take a 3.5 km forest walk to a podocarp forest remnant.*

**Directions:** From Timaru follow SH1 south for 10.5 km, turn right into Pareora River Road. Just after Pareora Huts turn left into Pareora Gorge Road; at Motukaika monument turn into Motukaika Road. At the T-junction turn right into Back Line Road, and after about 2 km, turn left into the scenic reserve. **Access:** Gravel road.

LATITUDE: -44.43248      LONGITUDE: 170.87196

**STANDARD**



Photo: George Iles

## 90 Otaio Gorge

15

*Camp at a scenic reserve beside forest; swim in the Otaio River.*

**Directions:** From Timaru follow SH1 to St Andrews. Turn left into Blue Cliffs Road and follow for 19.5 km. Turn right into Back Line Road. **Access:** 5 km gravel road.

LATITUDE: -44.52356      LONGITUDE: 170.92863

STANDARD



Photo: © Jessica VanFleteren

## 91 White Horse Hill


60

*Camp beneath magnificent alpine scenery including Mount Sefton.*

**Directions:** 2.5 km from Aoraki/Mt Cook village at the end of Hooker Valley Road off SH80. **Access:** Sealed. **Note:** Hot showers at Public Shelter in village 2.5 km from campsite. No showers at campsite.

LATITUDE: -43.71964      LONGITUDE: 170.09146

SCENIC



## 92 Lake Poaka

30

*Scenic camping by this man-made lake where the Twizel River flows under the hydro canal.*

**Directions:** Just south of Lake Pukaki take the shingle road on the north side of the hydro canal to the campsite. **Note:** Campers are restricted to four nights only. Suitable for larger campervans.

LATITUDE: -44.20657      LONGITUDE: 170.09802

BASIC



**93 Temple** **30**


*North of Lake Ohau, within a beautiful beech forest in a large, flat area. Tramp the North and South Temple Stream tracks.*

**Directions:** 13 km south of Twizel turn off SH8 into Lake Ohau Road. Travel 40 km to Temple valley.

**Access:** Gravel road.

LATITUDE: -44.1076

LONGITUDE: 169.81773


**BASIC****94 Round Bush** **20**

*Beautiful beech forest, hung with mistletoe in summer, grows right up to the lake edge.*

**Directions:** At Clearburn, south of Twizel, turn onto Lake Ohau Road and continue for 25 km. **Note:** Campers are restricted to four nights only.

LATITUDE: -44.20809

LONGITUDE: 169.81711

**BASIC****95 Lake Middleton** **40**


*Camp at Lake Middleton on the Alps to Ocean trail, beside the beautiful Lake Ohau.*

**Getting there:** Turn onto Lake Ohau Rd, 13 km south of Twizel. Travel 17 km to Lake Middleton.

**Note:** Standard campsite from 1 October–Easter Weekend, Basic campsite at other times.

LATITUDE: -44.2783

LONGITUDE: 169.8517

**STANDARD****96 Quailburn** **15**

*A quiet spot on the edge of a tree-lined stream, close to an historic shearing shed. The Quailburn bush walk is nearby.*

**Directions:** Turn off the SH8 towards the Clay Cliffs and continue along Quailburn Road to the end. **Note:** Campers are restricted to four nights only.

LATITUDE: -44.36256

LONGITUDE: 169.80492


**BASIC****97 Ahuriri Bridge** **30**

*Camp on the bank of the Ahuriri River under the shade of the willows. Fish, walk or ride from here.*

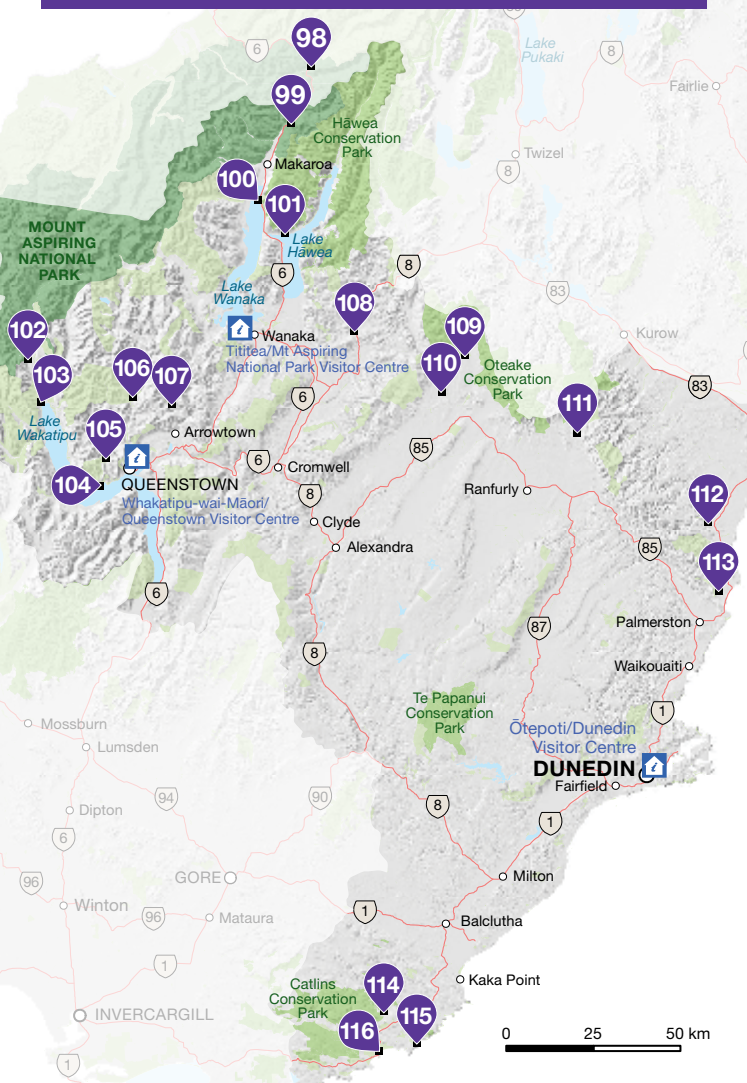
**Directions:** Adjacent to a bridge on SH8, 3 km north of Omarama. **Access:** Gravel road. **Note:** Flooding can restrict access to the site.

LATITUDE: -44.46749

LONGITUDE: 169.98702

**BASIC**

# OTAGO



## Tititea/Mount Aspiring National Park Visitor Centre

- Ardmore St  
Wanaka
- (03) 443 7660
- [mtaspiringvc@doc.govt.nz](mailto:mtaspiringvc@doc.govt.nz)

## Whakatipu-wai-Māori /Queenstown Visitor Centre

- 50 Stanley Street  
Queenstown
- (03) 442 7935
- [queenstownvc@doc.govt.nz](mailto:queenstownvc@doc.govt.nz)

## Ōtepoti/Dunedin Visitor Centre

- Civic Centre,  
50 The Octagon,  
Dunedin
- (03) 474 3300
- [dunedinvc@doc.govt.nz](mailto:dunedinvc@doc.govt.nz)



## 98 Pleasant Flat

 30

*Take in the magnificent views of Mt Hooker from the campsite and fish in nearby Haast River.*

**Directions:** Beside SH6, 45 km east of Haast.

**Access:** Sealed road.

LATITUDE: -44.01178

LONGITUDE: 169.381



STANDARD



Photo: DOC

## 99 Cameron Flat

 30

*Catch the morning sun while soaking up captivating views of the nearby Makarora River and Cameron valley.*

**Directions:** 15 min north of Makarora township, beside SH6. **Access:** Sealed road.

LATITUDE: -44.16122

LONGITUDE: 169.28729



STANDARD



Photo: DOC

## 100 Boundary Creek Reserve

 40

*Relax on the shores of Lake Wanaka at this easily accessible campsite.*

**Directions:** Beside SH6 at the head of Lake Wanaka. **Access:** Sealed road. **Note:** This is a popular campsite, often with limited space from December to April.

LATITUDE: -44.35185

LONGITUDE: 169.16894



STANDARD

## 101 Kidds Bush Reserve

 40

*Camp alongside the lake in a large, grassy area with good shade from mountain beech trees.*

**Directions:** Off SH6 on Meads Road, 40 min (32 km) north of Wanaka, on the shore of Lake Hāwea.

**Access:** Gravel road; no DOC sign at the turn-off.

**Note:** This is a popular campsite, often with limited space from December to April.

LATITUDE: -44.44087      LONGITUDE: 169.26138

STANDARD



Photo: Brian Dobbie

## 102 Sylvan


 36

*Camp beside the river; walk to Lake Sylvan or day-walk the start of the Routeburn Great Walk.*

**Directions:** From Glenorchy, follow the Glenorchy–Paradise Road. Turn left into Priory Road then right into Kinloch–Routeburn Road. **Access:** Gravel road from Dart River bridge.

LATITUDE: -44.73091      LONGITUDE: 168.31035

SCENIC



## 103 Kinloch

 15

*Camp on the shores of Lake Wakatipu and explore the hiking tracks in the area.*

**Directions:** From Glenorchy follow the Glenorchy–Paradise Road, turn left into Priory Road then right into Glenorchy–Routeburn Road. Follow to Kinloch Road. Kinloch campsite is 27 km from Glenorchy.

**Access:** Gravel from Dart River bridge. **Note:** This campsite is managed for DOC by the nearby Kinloch Lodge. The lodge has a shop and you can pay for meals and showers.

LATITUDE: -44.84371      LONGITUDE: 168.34999

SCENIC





Photo: Daniel Deans

## 104 Twelve Mile Delta


100

*Camp on a river delta near the shores of the beautiful Lake Wakatipu.*

**Directions:** Queenstown–Glenorchy Road, 12 km west of Queenstown. **Access:** Road sealed from highway to river delta, narrow gravel roads around campsite.

LATITUDE: -45.06744

LONGITUDE: 168.54651



SCENIC



Photo: Stefan Marks

## 105 Moke Lake

50

*This is a peaceful place beside a small lake, with boating, swimming, fishing or canoeing.*

**Directions:** Turn off the Glenorchy Road, 6 km west of Queenstown, into Moke Lake Road and follow a further 7 km to the lake. **Access:** 4 km of gravel road. 4WD only in winter.

LATITUDE: -44.99811

LONGITUDE: 168.57308



SCENIC



Photo: Sharleen Briden

## 106 Skippers

36

*Camp within scenic rocky natural features on terraces around an old cemetery and school.*

**Directions:** 28.5 km north of Queenstown, off Skippers Road near Coronet Peak. **Access:** Gravel road—Skippers Road is winding and has steep drop-offs. Rental cars are generally prohibited.

**Note:** The historic site is protected—the removal of any material is illegal.

LATITUDE: -44.84264      LONGITUDE: 168.68112



STANDARD

## 107 Macetown

36

*Camp at the site of an historical goldfield town and visit three remaining buildings where information panels tell the stories.*

**Directions:** Follow Macetown Road 15 km up the Arrow River from Arrowtown. **Access:** Rough, gravel, 4WD road with 23 river crossings—at times impassible. Check with the local DOC Visitor Centre before you set out. **Note:** The historic site is protected—the removal of any material is illegal.

LATITUDE: -44.86689      LONGITUDE: 168.82098



BASIC


## 108 Lindis Pass Historic Hotel

16

*This historic reserve includes the remarkable remains of the Lindis Pass Historic Hotel.*

**Directions:** From SH8 take Old Faithful Road opposite Timburn Road. **Access:** 6 km of gravel road, narrow and steep in places. Not suitable for large campervans. **Note:** No camping permitted within 20 m of the hotel ruins; please do not remove any historical artefacts from the reserve. This is a popular campsite, often with limited space from December to April.

LATITUDE: -44.69963      LONGITUDE: 169.49455



BASIC

## 109 Homestead


 20

*This isolated campsite is the ideal base for mountain biking, hunting, fishing and tramping in nearby St Bathans and Hawkdun Ranges.*

**Directions:** From SH85, turn into the Ranfurly end of Loop Road (St Bathans) and follow for 6.5 km. Turn into Hawkdun Runs Road and follow for 15 km to campsite. **Access:** Gravel road, one unbridged ford. 4WD only in winter.

LATITUDE: -44.77556      LONGITUDE: 169.89024

BASIC



## 110 St Bathans Domain


 9

*Explore St Bathans township or mountain bike the Otago Central Rail Trail.*

**Directions:** From SH85 northeast of Alexandra, turn into Loop Road and then into Fish Pond Road. Access is 200 m along on the right. **Access:** Sealed.

LATITUDE: -44.86720      LONGITUDE: 169.79890

BASIC



## 111 Danseys Pass Recreation Reserve


 6

*Camp beside German Creek while exploring Oteake Conservation Park.*

**Directions:** From Naseby, take Danseys Pass Road north for 16 km to Kyeburn Diggings. The campsite is 500 m past the Danseys Pass Coach Inn. **Access:** Gravel road from Naseby.

LATITUDE: -44.98498      LONGITUDE: 170.28793

BASIC



## 112 Glencoe


 20

*Camp in a sheltered area surrounded by forest with the river and walking nearby.*

**Directions:** Off SH1 at Herbert turn onto Ord St, turn left at Monk St, then right into Glencoe Road. **Access:** Gravel road.

LATITUDE: -45.22728      LONGITUDE: 170.75739

STANDARD



## 113 Trotters Gorge


 10

*A quiet family campsite in a bush setting; connects with two riverside tracks with walking and tramping nearby.*

**Directions:** Approx 3 km south of Moeraki, turn west off SH1 into Horse Range Road, or turn on to Horse Range Road at the north end of Palmerston. **Access:** Gravel road. **Note:** Campsite may be closed during winter due to flooding.

LATITUDE: -45.40447      LONGITUDE: 170.78875

STANDARD



## 114 Tawanui

 60

*Camp in a clearing beside the river; walk the Catlins River Track through silver beech forest.*

**Directions:** Turn off SH1 at Balclutha and drive south to Owaka. Follow Papatowai Highway for approx 7 km, turn right onto Catlins Valley Road, right onto Morris Saddle Road, then left at cattle-stop (sign indicates campsite).

**Access:** Narrow, gravel road.

LATITUDE: -46.45836      LONGITUDE: 169.49316

STANDARD



Photo: Cheryl Pullar

## 115 Purakaunui Bay

 40

*Camp on the coast with nearby Purakaunui Falls; surf beach and Jacks Blowhole close by.*

**Directions:** Turn off SH1 at Balclutha. Drive south past Owaka until Ratanui turnoff. Follow Purakaunui Falls Road to Long Point Road, then follow Purakaunui Bay Road to end.

**Access:** Narrow and gravel road.

LATITUDE: -46.54501      LONGITUDE: 169.61183

STANDARD



## 116 Papatowai

 116

*Campsite on the Catlins coast nestled in the bush with easy access to the beautiful beach and estuary at Papatowai.*

**Directions:** Turn off SH1 at Balclutha. Drive south past Owaka until you reach the Papatowai township.

**Access:** Sealed.

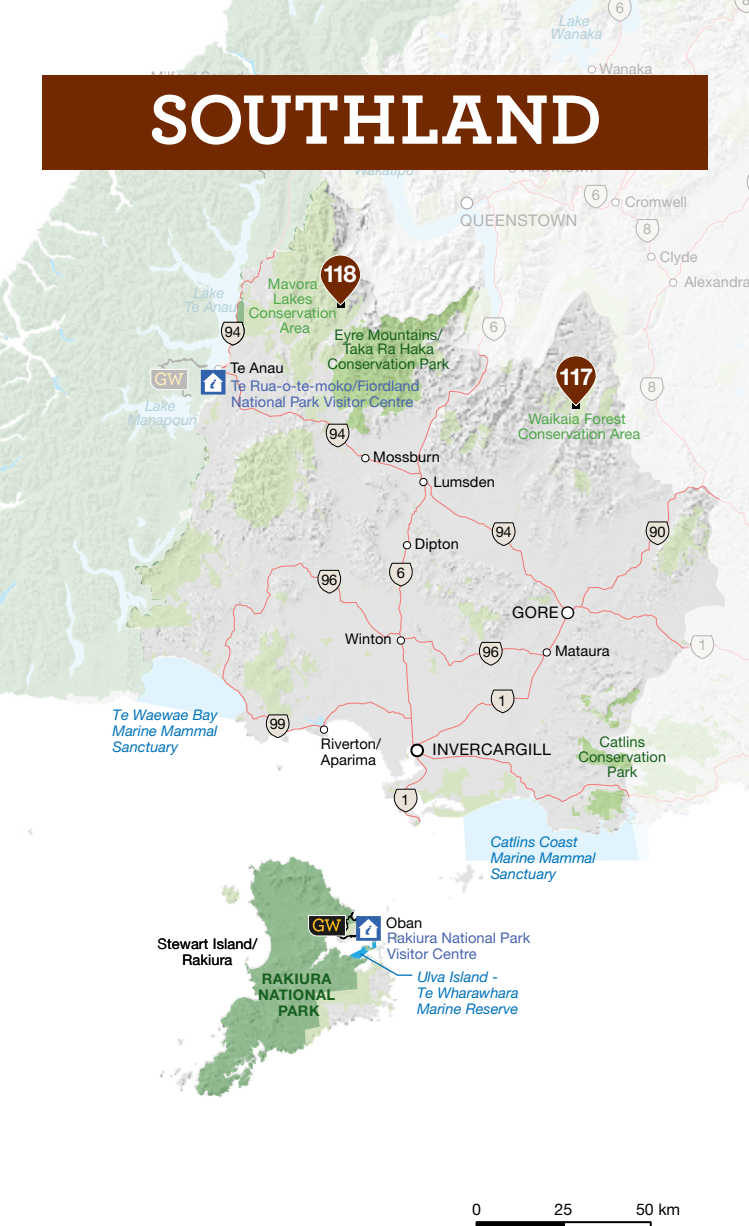
LATITUDE: -46.56074      LONGITUDE: 169.46994

STANDARD





# SOUTHLAND



## Te Rua-o-te-moko/Fiordland National Park Visitor Centre

- Lakefront Drive  
Te Anau
- (03) 249 7924
- [fiordlandvc@doc.govt.nz](mailto:fiordlandvc@doc.govt.nz)

## Rakiura National Park Visitor Centre

- 15 Main Road  
Stewart Island
- (03) 219 0009
- [stewartisland@doc.govt.nz](mailto:stewartisland@doc.govt.nz)

**117 Piano Flat****50**

*A riverside campsite in a farmland area; go for walks, hikes or horse riding from here.*

**Directions:** 23 km north of Waikaia via Piano Flat Road. **Access:** Gravel road.



LATITUDE: -45.56103

LONGITUDE: 169.0156


**STANDARD**

Photo: Emily Atkinson

**118 Mavora Lakes****60**

*Walk, mountain bike, hike or fish from this campsite surrounded by mountains, beech forest and grasslands.*

**Directions:** Off SH94, 30 km north of Mossburn, at the south end of North Mavora Lake. **Access:** 30 km gravel road. **Note:** No tap water in winter.



LATITUDE: -45.26801

LONGITUDE: 168.17499

**STANDARD**

**Rakiura Track**  
Rakiura National Park

Photo: Keri Moyle (signsoflife.co.nz)



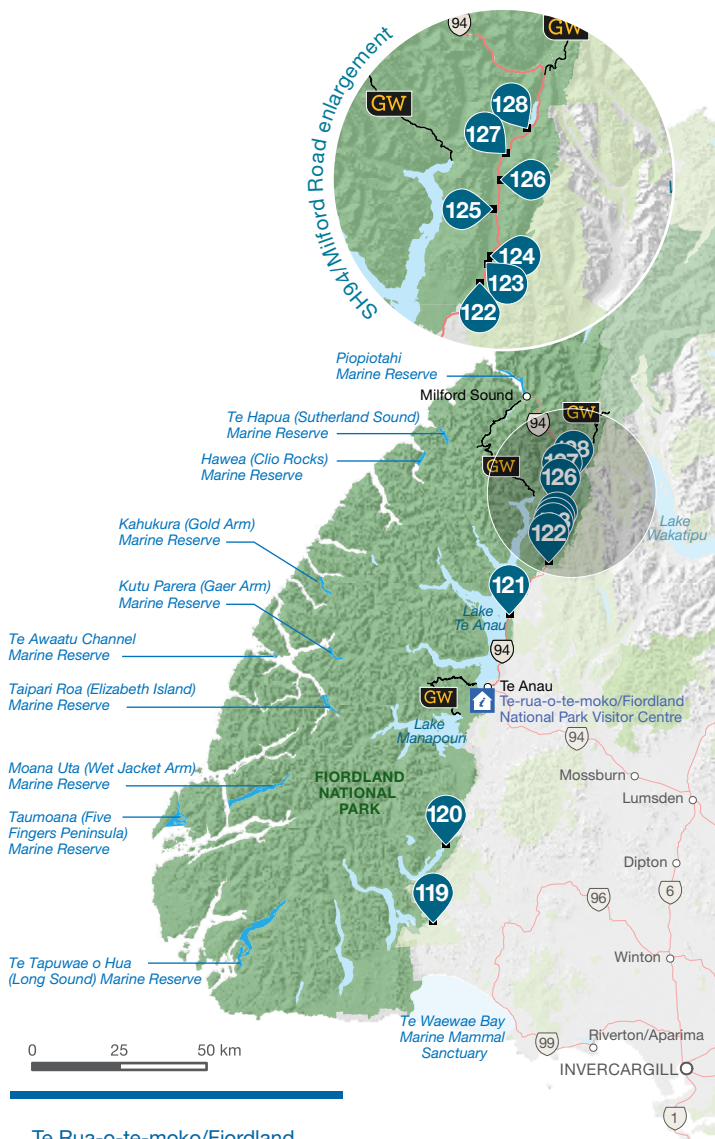
*Get out*  
**& WALK**

NEW ZEALAND'S 10 GREAT WALKS

Book online at [greatwalks.co.nz](http://greatwalks.co.nz)

Department of  
Conservation  
Te Papa Atawhai

# FIORDLAND



Te Rua-o-te-moko/Fiordland National Park Visitor Centre

- Lakefront Drive, Te Anau 9600
- (03) 249 7924
- [fiordlandvc@doc.govt.nz](mailto:fiordlandvc@doc.govt.nz)

0 25 50 km

**119 Thicket Burn**

20

*On the edge of Fiordland National Park, 6 km from New Zealand's deepest lake, Lake Hauroko.*

**Directions:** Off SH99 at Clifden, north of Tuatapere, follow Lillburn Valley Road for 24 km. Campsite is on the left near the National Park boundary.

**Access:** Gravel road.

LATITUDE: -46.00779      LONGITUDE: 167.45491

**BASIC****120 Monowai**

5

*Enjoy this peaceful campsite beside Lake Monowai and go fishing or boating.*

**Directions:** North of Clifden via SH99, follow Clifden–Blackmount Road, turn left into Lake Monowai Road and follow to the end.

**Access:** Gravel road.

LATITUDE: -45.812      LONGITUDE: 167.52153

**BASIC**

Photo: Miz Watanabe

**Milford Road**

*The following campsites are along Milford Road, gateway to the Milford Sound /Piopiotahi.*

**Directions:** Follow SH94, Milford Road, from Te Anau to Milford Sounds, a 2 hr, 119 km journey. **Access:** Sealed road.

**121 Henry Creek**

50

*Camp beside picturesque Lake Te Anau; small private sites in regenerating beech forest.*

**Directions:** 25 km north of Te Anau.

**Access:** Gravel road.

LATITUDE: -45.2316      LONGITUDE: 167.81184

**SCENIC**



Photo: Shane Gallagher

## 122 Walker Creek

5

*A small campsite beside the Eglinton River.*

**Getting there:** 49 km north of Te Anau.

**Access:** Gravel road.

LATITUDE: -45.10136      LONGITUDE: 167.96608



SCENIC


## 123 Totara

30

*Camping area suitable for larger vehicles with sites sheltered by lush beech forest.*

**Directions:** 53 km north of Te Anau, south of Mirror Lakes. **Access:** Gravel road.

LATITUDE: -37.07102      LONGITUDE: 175.66221



SCENIC


## 124 Mackay Creek

20

*A quiet campsite with views of the Eglinton valley, fly fishing in the river and short walks.*

**Directions:** 53 km north of Te Anau. **Access:** Poor traffic visibility off highway. Gravel road.

LATITUDE: -45.06547      LONGITUDE: 167.9908



SCENIC

## 125 Deer Flat

3

*A scenic campsite in northern Fiordland. Camp beside the Eglinton River in a grassy area surrounded by small pockets of beech forest.*

**Directions:** Milford Road, adjacent to SH94, 62 km north of Te Anau. **Access:** Gravel road. **Fees:** Mid-October to 30 April: Credit/bank card payment available when a ranger is present, otherwise pay cash at the self-registration kiosk. May to mid-October: Pay cash at the self-registration kiosk. **Note:** This campsite floods regularly. Access to some sites may be restricted and facilities may be affected.

LATITUDE: -44.99949      LONGITUDE: 168.00793



SCENIC

**126 Kiosk Creek**

▲ 15

*A small campsite where you can get spectacular views of glacial moraine deposits.*

**Directions:** Knobs Flat, on the Milford Road, 65 km north of Te Anau. **Access:** Gravel road.

**Note:** Bring your own drinking water.

LATITUDE: -44.96291      LONGITUDE: 168.01882



SCENIC

**127 Upper Eglinton**

▲ 5

*Small camping area near walking and hiking tracks with magnificent valley views.*

**Directions:** On the Milford Road, 71 km north of Te Anau. **Access:** Gravel road, not suitable for larger vehicles.

LATITUDE: -44.9275      LONGITUDE: 168.03186



SCENIC



Photo: Shellie Evans

**128 Cascade Creek**

▲ 140

*This is a good camp for larger vehicles; offers river fly fishing and the Lake Gunn nature walk.*

**Directions:** On the Milford Road, at the bottom of Lake Gunn, 76 km north of Te Anau. **Access:** Gravel road.




LATITUDE: -44.89420      LONGITUDE: 168.07529





SCENIC

# MAP KEY

## Public Conservation Land

-  National park
-  Conservation park
-  Other public conservation land

## Marine Protected areas

-  Marine reserve
-  Marine mammal sanctuary



Campsite



DOC Visitor Centre



Town/city



Great Walk



State/provincial highway

## Abbreviations

SH = State Highway; VC = Visitor Centre; NP = National Park

## GPS coordinates

The GPS coordinates in this guide can be entered into your GPS unit or smartphone to find a campsite. For example, to find the Fantail Bay campsite, enter -36.52479, 175.32816. Remember to enter the negative symbol and separate the numbers by a comma.

## Water



Water from tap



Water from stream



No water, bring your own

## Facilities



BBQ (wood or gas)



Cookers/electric stove



Cooking shelter



Cold shower



Hot shower



Dump station\*



Shop



Café



Petrol available



Boat launching

## Access



Wheelchair accessible<sup>†</sup>



Wheelchair accessible with assistance<sup>†</sup>



Campervan accessible



No campervans

## Dogs



Dogs allowed.  
Keep your dog under control at all times



Dogs on a leash only



No dogs

## Booking



Able to be booked online at [booking.doc.govt.nz](http://booking.doc.govt.nz)

## Campfires



Permitted



Fires not permitted at any time



Number of campsites



Number of powered sites

\* For more information on dump stations in your area, visit the local DOC Visitor Centre or i-SITE or go to [rankers.co.nz/respect](http://rankers.co.nz/respect).

<sup>†</sup> Wheelchair accessible facilities may include toilets, water supply, showers, picnic tables, kitchens and pathways.